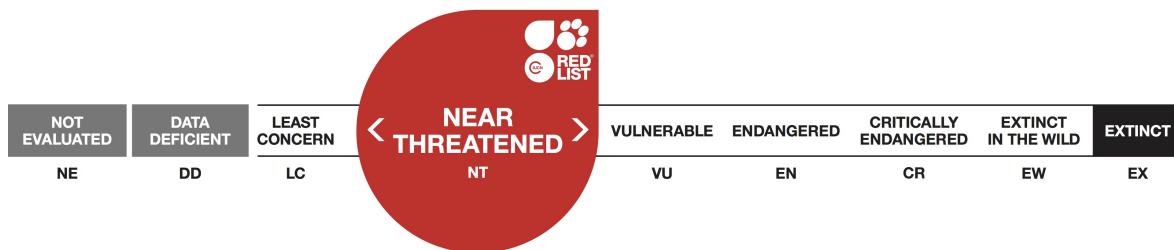


Hemicycla laurijona

Assessment by: Groh, K.



View on www.iucnredlist.org

Citation: Groh, K. 2013. *Hemicycla laurijona*. *The IUCN Red List of Threatened Species 2013*: e.T193422A8858868. <http://dx.doi.org/10.2305/IUCN.UK.2011-1.RLTS.T193422A8858868.en>

Copyright: © 2015 International Union for Conservation of Nature and Natural Resources

Reproduction of this publication for educational or other non-commercial purposes is authorized without prior written permission from the copyright holder provided the source is fully acknowledged.

Reproduction of this publication for resale, reposting or other commercial purposes is prohibited without prior written permission from the copyright holder. For further details see [Terms of Use](#).

The IUCN Red List of Threatened Species™ is produced and managed by the [IUCN Global Species Programme](#), the [IUCN Species Survival Commission \(SSC\)](#) and [The IUCN Red List Partnership](#). The IUCN Red List Partners are: [BirdLife International](#); [Botanic Gardens Conservation International](#); [Conservation International](#); [Microsoft](#); [NatureServe](#); [Royal Botanic Gardens, Kew](#); [Sapienza University of Rome](#); [Texas A&M University](#); [Wildscreen](#); and [Zoological Society of London](#).

If you see any errors or have any questions or suggestions on what is shown in this document, please provide us with [feedback](#) so that we can correct or extend the information provided.

Taxonomy

Kingdom	Phylum	Class	Order	Family
Animalia	Mollusca	Gastropoda	Stylommatophora	Helicidae

Taxon Name: *Hemicycla laurijona* Alonso & Ibanez, 2007

Assessment Information

Red List Category & Criteria: Near Threatened [ver 3.1](#)

Year Published: 2013

Date Assessed: March 24, 2011

Justification:

The species occurs within La Gomera's protected areas. It has a restricted area of occupancy (AOO is less than 20 km²) and is known from eight locations with 14 sites. However, the population is thought to be stable and there are no identified threats to the species. Therefore it is assessed as Near Threatened (NT), almost meeting criteria B.

Geographic Range

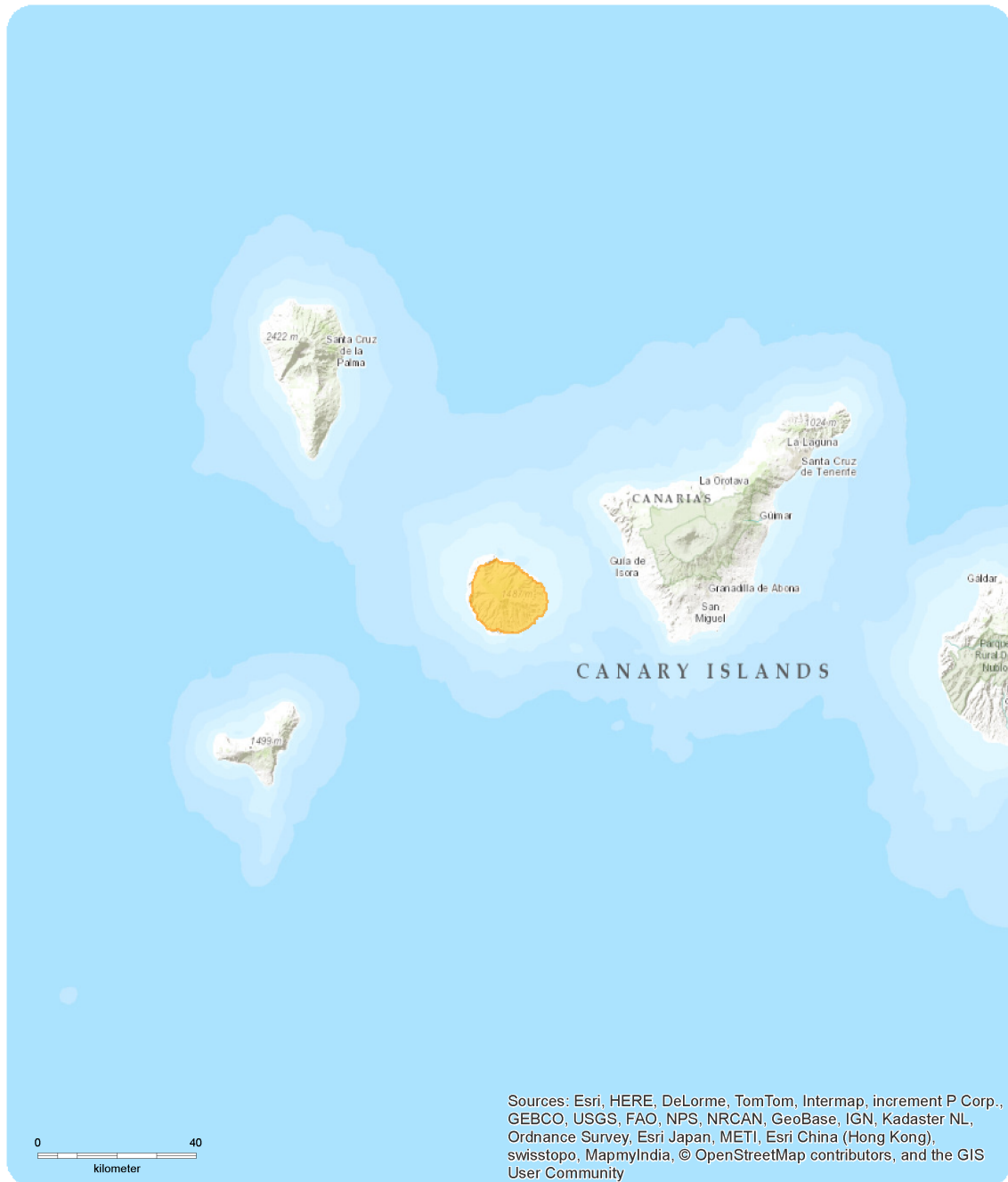
Range Description:

This species, described in 2007 by Alonso, M. and Ibanez, M., is endemic to the central and northern parts of La Gomera, between 700 and 1,280 m asl. There are eight known locations with 14 sites. The extent of occurrence is 125 km² and the area of occupancy is thought to be less than 20 km².

Country Occurrence:

Native: Spain (Canary Is.)

Distribution Map

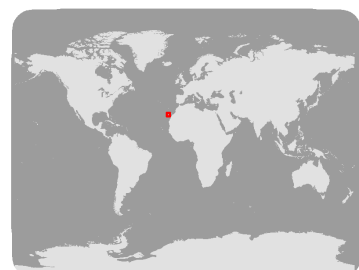


Hemicycla laurijona

Range

■ Extant (resident)

Compiled by:
IUCN



The boundaries and names shown and the designations used on this map do not imply any official endorsement, acceptance or opinion by IUCN.



Population

The population is stable.

Current Population Trend: Stable

Habitat and Ecology (see Appendix for additional information)

The species is found in Laurisilva forests.

Systems: Terrestrial

Use and Trade

This species is not used.

Threats

Any threats to this species are unknown.

Conservation Actions (see Appendix for additional information)

The species occurs within La Gomera's protected areas. No further conservation actions are required.

Credits

Assessor(s): Groh, K.

Reviewer(s): Neubert, E. & Ward, J.

Bibliography

Alonso, M. and Ibanez, M. 2007. Anatomy and function of the penial twin papillae system of the Helicinae and description of two new, small Hemicycla species from the laurel forest of the Canary islands. *Zootaxa*: 1-23.

IUCN. 2011. IUCN Red List of Threatened Species (ver. 2011.1). Available at: <http://www.iucnredlist.org>. (Accessed: 16 June 2011).

Citation

Groh, K. 2013. *Hemicycla laurijona*. *The IUCN Red List of Threatened Species 2013*: e.T193422A8858868. <http://dx.doi.org/10.2305/IUCN.UK.2011-1.RLTS.T193422A8858868.en>

Disclaimer

To make use of this information, please check the [Terms of Use](#).

External Resources

For [Images and External Links to Additional Information](#), please see the Red List website.

Appendix

Habitats

(<http://www.iucnredlist.org/technical-documents/classification-schemes>)

Habitat	Season	Suitability	Major Importance?
1. Forest -> 1.4. Forest - Temperate	-	Suitable	Yes

Conservation Actions in Place

(<http://www.iucnredlist.org/technical-documents/classification-schemes>)

Conservation Actions in Place
In-Place Land/Water Protection and Management
Occur in at least one PA: Yes
Percentage of population protected by PAs (0-100): 100

Additional Data Fields

Distribution
Estimated area of occupancy (AOO) (km ²): 10-19
Estimated extent of occurrence (EOO) (km ²): 125
Number of Locations: 8
Lower elevation limit (m): 700
Upper elevation limit (m): 1280

The IUCN Red List Partnership



The IUCN Red List of Threatened Species™ is produced and managed by the [IUCN Global Species Programme](#), the [IUCN Species Survival Commission \(SSC\)](#) and [The IUCN Red List Partnership](#). The IUCN Red List Partners are: [BirdLife International](#); [Botanic Gardens Conservation International](#); [Conservation International](#); [Microsoft](#); [NatureServe](#); [Royal Botanic Gardens, Kew](#); [Sapienza University of Rome](#); [Texas A&M University](#); [Wildscreen](#); and [Zoological Society of London](#).