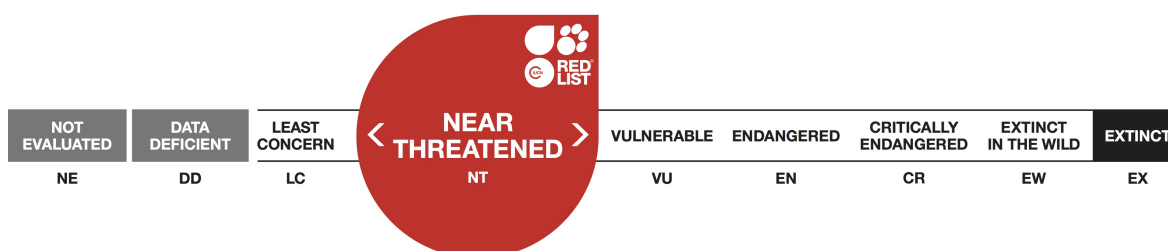


## *Napaeus conseqoanus*

Assessment by: Groh, K. & Neubert, E.



View on [www.iucnredlist.org](http://www.iucnredlist.org)

**Citation:** Groh, K. & Neubert, E. 2013. *Napaeus conseqoanus*. *The IUCN Red List of Threatened Species 2013*: e.T156598A4970382. <http://dx.doi.org/10.2305/IUCN.UK.2011-1.RLTS.T156598A4970382.en>

**Copyright:** © 2015 International Union for Conservation of Nature and Natural Resources

*Reproduction of this publication for educational or other non-commercial purposes is authorized without prior written permission from the copyright holder provided the source is fully acknowledged.*

*Reproduction of this publication for resale, reposting or other commercial purposes is prohibited without prior written permission from the copyright holder. For further details see [Terms of Use](#).*

*The IUCN Red List of Threatened Species™ is produced and managed by the [IUCN Global Species Programme](#), the [IUCN Species Survival Commission \(SSC\)](#) and [The IUCN Red List Partnership](#). The IUCN Red List Partners are: [BirdLife International](#); [Botanic Gardens Conservation International](#); [Conservation International](#); [Microsoft](#); [NatureServe](#); [Royal Botanic Gardens, Kew](#); [Sapienza University of Rome](#); [Texas A&M University](#); [Wildscreen](#); and [Zoological Society of London](#).*

*If you see any errors or have any questions or suggestions on what is shown in this document, please provide us with [feedback](#) so that we can correct or extend the information provided.*

## Taxonomy

Kingdom	Phylum	Class	Order	Family
Animalia	Mollusca	Gastropoda	Stylommatophora	Enidae

**Taxon Name:** *Napaeus consecoanus* (Mousson, 1872)

## Assessment Information

**Red List Category & Criteria:** Near Threatened [ver 3.1](#)

**Year Published:** 2013

**Date Assessed:** March 28, 2011

### Justification:

There are two known locations and the area of occupancy is smaller than 10 km<sup>2</sup>. There are no population or threat data available, and more research on population trends and on distribution range is needed. It seems to be a rare species with a restricted range, and therefore it is assessed as Near Threatened (NT). If data were available indicating a continuing decline in population size, distribution or habitat quality, this species would qualify as Endangered under Criterion B.

## Geographic Range

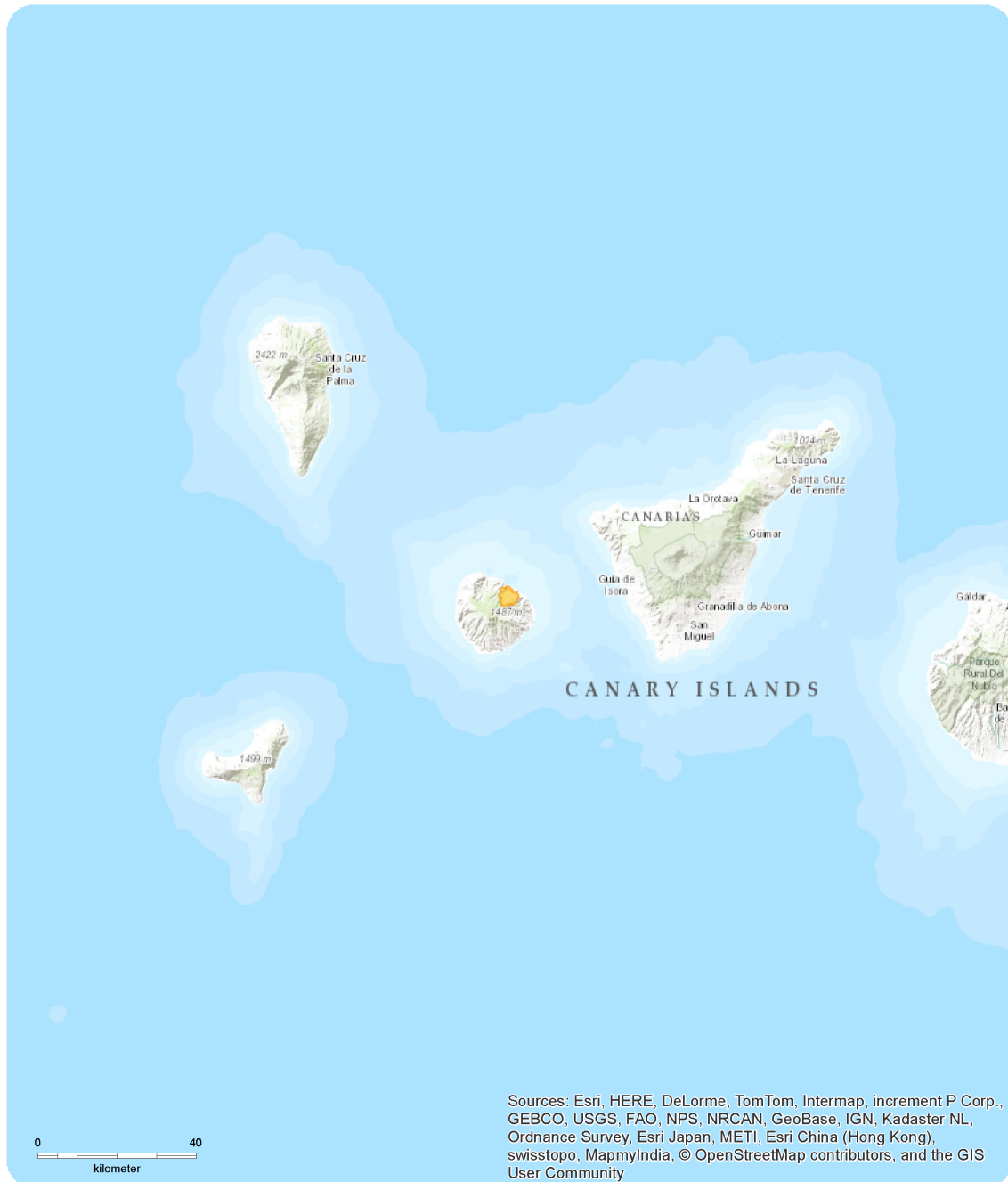
### Range Description:

This species is endemic to the island of La Gomera, where it is known from Hermigua and Mancha Yerba.

### Country Occurrence:

**Native:** Spain (Canary Is.)

# Distribution Map

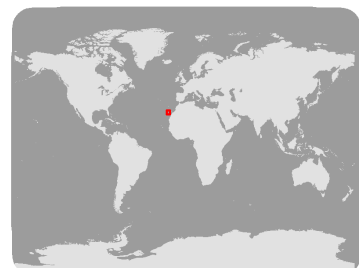


## *Napaeus consecoanus*

Range  
■ Extant (resident)

Compiled by:  
 IUCN

NE DD LC NT VU EN CR EW EX  
NEAR THREATENED



The boundaries and names shown and the designations used on this map do not imply any official endorsement, acceptance or opinion by IUCN.



## Population

There are no population data available.

**Current Population Trend:** Unknown

## Habitat and Ecology (see Appendix for additional information)

This species lives in the dry temperate shrub vegetation (Piso basal).

**Systems:** Terrestrial

## Use and Trade

This species is not used.

## Threats

There are no threats to this species known because of general lack of information about this species.

## Conservation Actions

There is no conservation action in place for this species. More research on population trends and on distribution range is needed.

## Credits

**Assessor(s):** Groh, K. & Neubert, E.

**Reviewer(s):** Temple, H.J. & Cuttelod, A.

## Bibliography

IUCN. 2011. IUCN Red List of Threatened Species (ver. 2011.1). Available at: <http://www.iucnredlist.org>. (Accessed: 16 June 2011).

## Citation

Groh, K. & Neubert, E. 2013. *Napaeus conseqoanus*. *The IUCN Red List of Threatened Species 2013*: e.T156598A4970382. <http://dx.doi.org/10.2305/IUCN.UK.2011-1.RLTS.T156598A4970382.en>

## Disclaimer

To make use of this information, please check the [Terms of Use](#).

## External Resources

For [Images and External Links to Additional Information](#), please see the Red List website.

# Appendix

## Habitats

(<http://www.iucnredlist.org/technical-documents/classification-schemes>)

Habitat	Season	Suitability	Major Importance?
3. Shrubland -> 3.4. Shrubland - Temperate	-	Suitable	Yes

## Research Needed

(<http://www.iucnredlist.org/technical-documents/classification-schemes>)

Research Needed
1. Research -> 1.2. Population size, distribution & trends

## Additional Data Fields

Distribution
Estimated area of occupancy (AOO) (km <sup>2</sup> ): 8
Number of Locations: 2
Population
Population severely fragmented: No

## The IUCN Red List Partnership



The IUCN Red List of Threatened Species™ is produced and managed by the [IUCN Global Species Programme](#), the [IUCN Species Survival Commission \(SSC\)](#) and [The IUCN Red List Partnership](#). The IUCN Red List Partners are: [BirdLife International](#); [Botanic Gardens Conservation International](#); [Conservation International](#); [Microsoft](#); [NatureServe](#); [Royal Botanic Gardens, Kew](#); [Sapienza University of Rome](#); [Texas A&M University](#); [Wildscreen](#); and [Zoological Society of London](#).