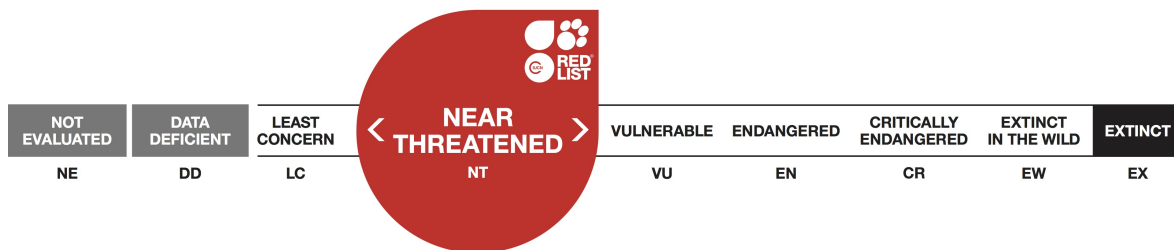


Napaeus procerus

Assessment by: Groh, K. & Neubert, E.



View on www.iucnredlist.org

Citation: Groh, K. & Neubert, E. 2013. *Napaeus procerus*. *The IUCN Red List of Threatened Species 2013*: e.T172004A6818322. <http://dx.doi.org/10.2305/IUCN.UK.2011-1.RLTS.T172004A6818322.en>

Copyright: © 2015 International Union for Conservation of Nature and Natural Resources

Reproduction of this publication for educational or other non-commercial purposes is authorized without prior written permission from the copyright holder provided the source is fully acknowledged.

Reproduction of this publication for resale, reposting or other commercial purposes is prohibited without prior written permission from the copyright holder. For further details see [Terms of Use](#).

The IUCN Red List of Threatened Species™ is produced and managed by the [IUCN Global Species Programme](#), the [IUCN Species Survival Commission \(SSC\)](#) and [The IUCN Red List Partnership](#). The IUCN Red List Partners are: [BirdLife International](#); [Botanic Gardens Conservation International](#); [Conservation International](#); [Microsoft](#); [NatureServe](#); [Royal Botanic Gardens, Kew](#); [Sapienza University of Rome](#); [Texas A&M University](#); [Wildscreen](#); and [Zoological Society of London](#).

If you see any errors or have any questions or suggestions on what is shown in this document, please provide us with [feedback](#) so that we can correct or extend the information provided.

Taxonomy

Kingdom	Phylum	Class	Order	Family
Animalia	Mollusca	Gastropoda	Stylommatophora	Enidae

Taxon Name: *Napaeus procerus* Emerson, 2006

Assessment Information

Red List Category & Criteria: Near Threatened [ver 3.1](#)

Year Published: 2013

Date Assessed: March 25, 2011

Justification:

The species has an extremely restricted area of occupancy (4 km²) and is known from only one location. No threats to the species are known, and the entire distribution is under local conservation schemes. There is no information on population trend. It is therefore considered as Near Threatened (NT). If there was evidence to suggest a continuing decline, the species would qualify as Critically Endangered under Criterion B, so vigilance is needed.

Geographic Range

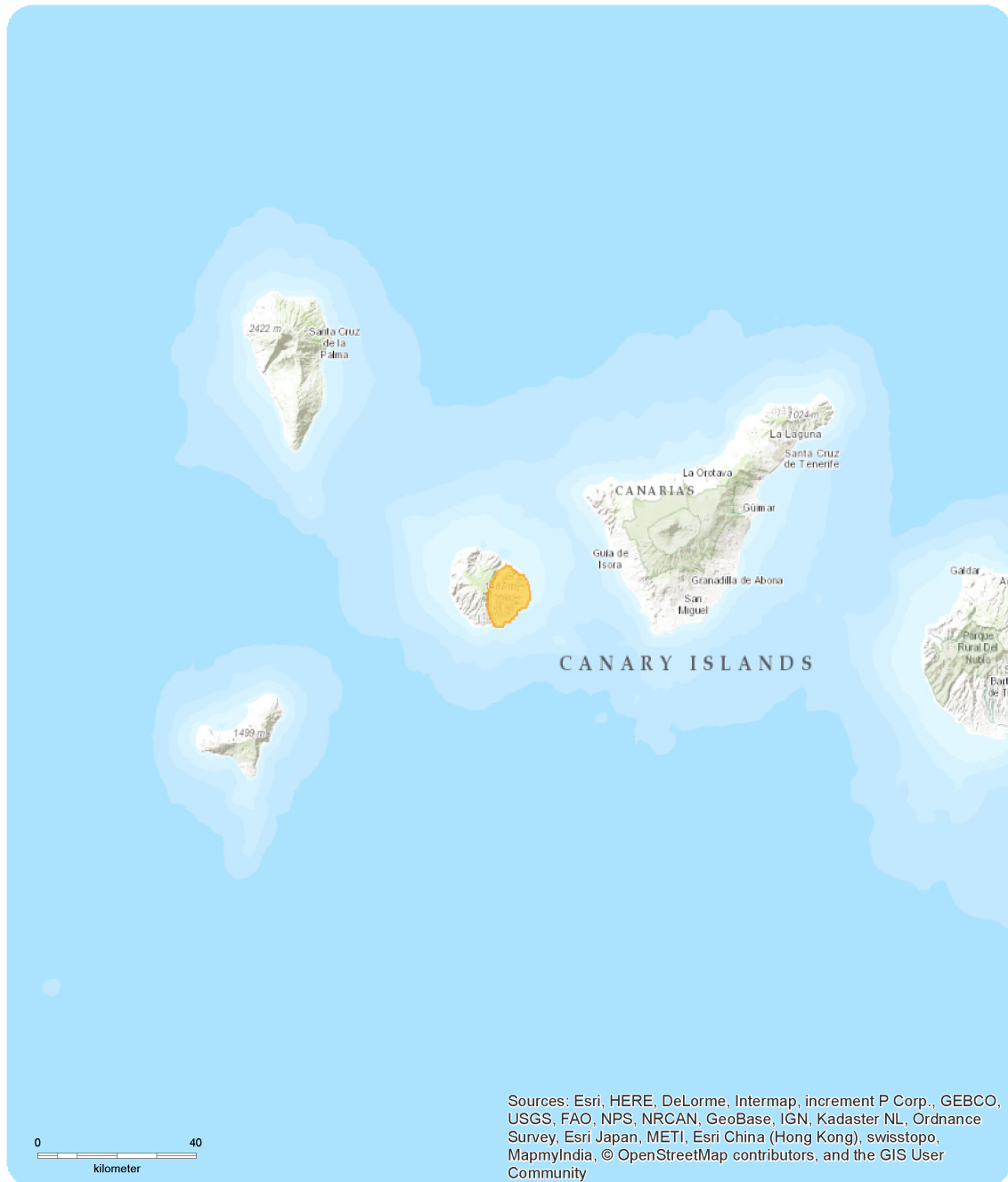
Range Description:

This species is endemic to the eastern parts of the island of La Gomera. This species is recorded from one location (comprising two sites in close proximity to each other).

Country Occurrence:

Native: Spain (Canary Is.)

Distribution Map

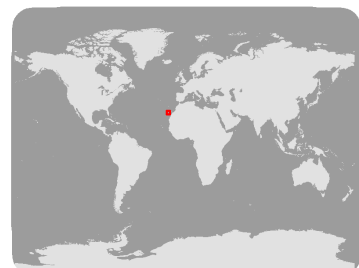


Napaeus procerus

Range

■ Extant (resident)

Compiled by:
IUCN



The boundaries and names shown and the designations used on this map do not imply any official endorsement, acceptance or opinion by IUCN.



Population

There are no data on the population size or trend.

Current Population Trend: Unknown

Habitat and Ecology (see Appendix for additional information)

This species lives in dry temperate shrub vegetation (Piso basal).

Systems: Terrestrial

Use and Trade

This species is not used.

Threats

There are no threats to this species known.

Conservation Actions (see Appendix for additional information)

The complete distribution area of this species is under local conservation schemes.

Credits

Assessor(s): Groh, K. & Neubert, E.

Reviewer(s): Temple, H.J. & Cuttelod, A.

Bibliography

Alonso, M.R., Goodacre, S.L., Emerson, B.C., Ibanez, M., Hutterer R. and Groh, K. 2006. Canarian land snail diversity: conflict between anatomical and molecular data on the phylogenetic placement of five new species of *Napaeus* (Gastropoda, Pulmonata, Enidae). *Biological Journal of the Linnean Society* 89: 169-187.

IUCN. 2011. IUCN Red List of Threatened Species (ver. 2011.1). Available at: <http://www.iucnredlist.org>. (Accessed: 16 June 2011).

Citation

Groh, K. & Neubert, E. 2013. *Napaeus procerus*. *The IUCN Red List of Threatened Species 2013*: e.T172004A6818322. <http://dx.doi.org/10.2305/IUCN.UK.2011-1.RLTS.T172004A6818322.en>

Disclaimer

To make use of this information, please check the [Terms of Use](#).

External Resources

For [Images and External Links to Additional Information](#), please see the Red List website.

Appendix

Habitats

(<http://www.iucnredlist.org/technical-documents/classification-schemes>)

Habitat	Season	Suitability	Major Importance?
3. Shrubland -> 3.4. Shrubland - Temperate	-	Suitable	Yes

Conservation Actions in Place

(<http://www.iucnredlist.org/technical-documents/classification-schemes>)

Conservation Actions in Place
In-Place Land/Water Protection and Management
Occur in at least one PA: Yes
Percentage of population protected by PAs (0-100): 100

Research Needed

(<http://www.iucnredlist.org/technical-documents/classification-schemes>)

Research Needed
3. Monitoring -> 3.1. Population trends

Additional Data Fields

Distribution
Estimated area of occupancy (AOO) (km ²): 4
Estimated extent of occurrence (EOO) (km ²): 4
Number of Locations: 1
Lower elevation limit (m): 120
Upper elevation limit (m): 300
Population
Population severely fragmented: No

The IUCN Red List Partnership



The IUCN Red List of Threatened Species™ is produced and managed by the [IUCN Global Species Programme](#), the [IUCN Species Survival Commission \(SSC\)](#) and [The IUCN Red List Partnership](#). The IUCN Red List Partners are: [BirdLife International](#); [Botanic Gardens Conservation International](#); [Conservation International](#); [Microsoft](#); [NatureServe](#); [Royal Botanic Gardens, Kew](#); [Sapienza University of Rome](#); [Texas A&M University](#); [Wildscreen](#); and [Zoological Society of London](#).