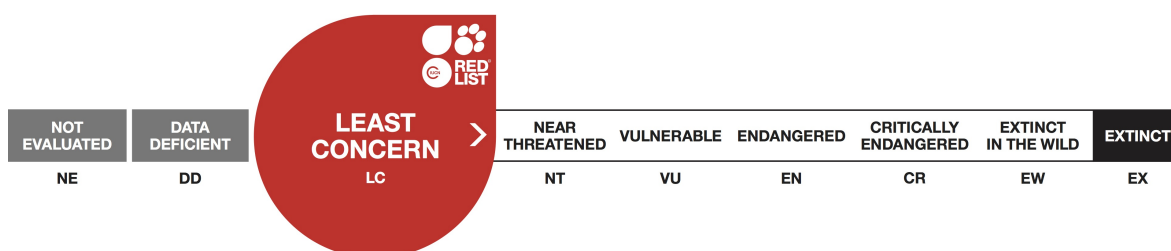


## *Napaeus pygmaeus*

Assessment by: Groh, K. & Alonso, R.



View on [www.iucnredlist.org](http://www.iucnredlist.org)

**Citation:** Groh, K. & Alonso, R. 2013. *Napaeus pygmaeus*. *The IUCN Red List of Threatened Species 2013*: e.T14342A4433978. <http://dx.doi.org/10.2305/IUCN.UK.2011-1.RLTS.T14342A4433978.en>

**Copyright:** © 2015 International Union for Conservation of Nature and Natural Resources

*Reproduction of this publication for educational or other non-commercial purposes is authorized without prior written permission from the copyright holder provided the source is fully acknowledged.*

*Reproduction of this publication for resale, reposting or other commercial purposes is prohibited without prior written permission from the copyright holder. For further details see [Terms of Use](#).*

*The IUCN Red List of Threatened Species™ is produced and managed by the [IUCN Global Species Programme](#), the [IUCN Species Survival Commission \(SSC\)](#) and [The IUCN Red List Partnership](#). The IUCN Red List Partners are: [BirdLife International](#); [Botanic Gardens Conservation International](#); [Conservation International](#); [Microsoft](#); [NatureServe](#); [Royal Botanic Gardens, Kew](#); [Sapienza University of Rome](#); [Texas A&M University](#); [Wildscreen](#); and [Zoological Society of London](#).*

*If you see any errors or have any questions or suggestions on what is shown in this document, please provide us with [feedback](#) so that we can correct or extend the information provided.*

## Taxonomy

Kingdom	Phylum	Class	Order	Family
Animalia	Mollusca	Gastropoda	Stylommatophora	Enidae

**Taxon Name:** *Napaeus pygmaeus* Ibanez & Alonso, 1993

## Assessment Information

**Red List Category & Criteria:** Least Concern [ver 3.1](#)

**Year Published:** 2013

**Date Assessed:** September 29, 2010

### Justification:

This species is endemic to La Gomera, where it is widespread. It is not facing any major threats and hence considered to be Least Concern (LC).

### Previously Published Red List Assessments

1996 – Lower Risk/least concern (LR/lc)

1994 – Indeterminate (I)

## Geographic Range

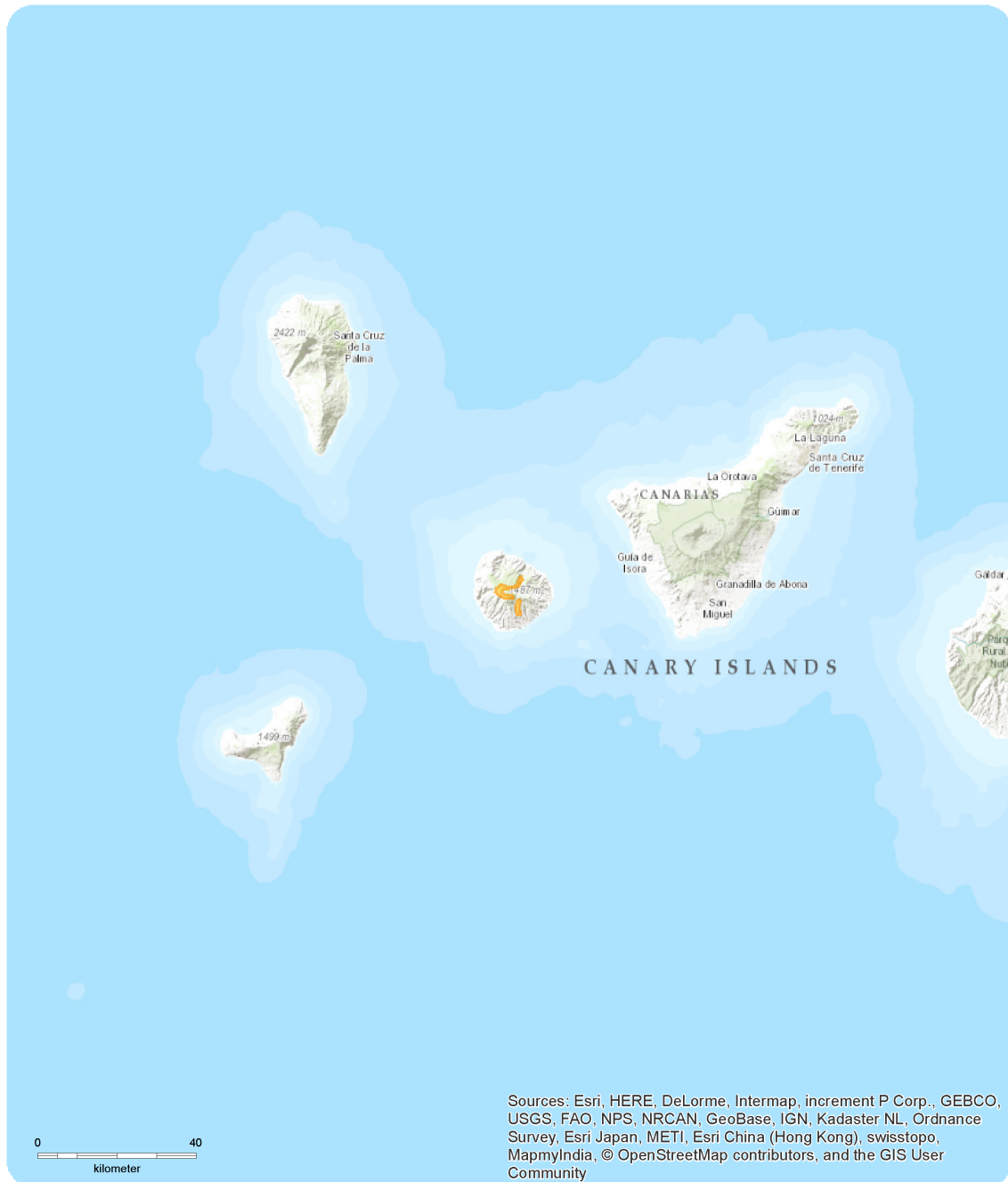
### Range Description:

This species is endemic to La Gomera, where it is widespread.

### Country Occurrence:

**Native:** Spain (Canary Is.)

# Distribution Map

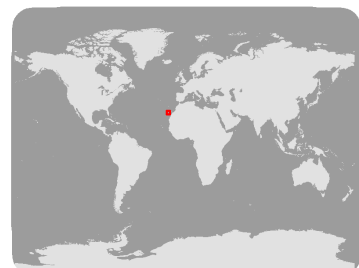


## *Napaeus pygmaeus*

Range

■ Extant (resident)

Compiled by:  
IUCN



The boundaries and names shown and the designations used on this map do not imply any official endorsement, acceptance or opinion by IUCN.



## Population

As most of the population lives in the natural laurel forest, the population is thought to be stable, except perhaps for the fringes of occurrence in degraded forest where logging and recreational activities may disturb the species.

**Current Population Trend:** Stable

## Habitat and Ecology (see Appendix for additional information)

This species occurs in the Laurel forest and in degraded regions nearby, between 720 and 1,080 m asl.

**Systems:** Terrestrial

## Use and Trade

This species is not used.

## Threats

There are no major threats to this species.

## Conservation Actions

There are no conservation measures.

## Credits

**Assessor(s):** Groh, K. & Alonso, R.

**Reviewer(s):** Neubert, E., Seddon, M.B. & Cuttelod, A.

## Bibliography

IUCN. 2011. IUCN Red List of Threatened Species (ver. 2011.1). Available at: <http://www.iucnredlist.org>. (Accessed: 16 June 2011).

## Citation

Groh, K. & Alonso, R. 2013. *Napaeus pygmaeus*. *The IUCN Red List of Threatened Species 2013*: e.T14342A4433978. <http://dx.doi.org/10.2305/IUCN.UK.2011-1.RLTS.T14342A4433978.en>

## Disclaimer

To make use of this information, please check the [Terms of Use](#).

## External Resources

For [Images and External Links to Additional Information](#), please see the Red List website.

# Appendix

## Habitats

(<http://www.iucnredlist.org/technical-documents/classification-schemes>)

Habitat	Season	Suitability	Major Importance?
1. Forest -> 1.4. Forest - Temperate	-	Suitable	Yes

## Additional Data Fields

<b>Distribution</b>
Lower elevation limit (m): 720
Upper elevation limit (m): 1080
<b>Population</b>
Population severely fragmented: No

## The IUCN Red List Partnership



The IUCN Red List of Threatened Species™ is produced and managed by the [IUCN Global Species Programme](#), the [IUCN Species Survival Commission \(SSC\)](#) and [The IUCN Red List Partnership](#). The IUCN Red List Partners are: [BirdLife International](#); [Botanic Gardens Conservation International](#); [Conservation International](#); [Microsoft](#); [NatureServe](#); [Royal Botanic Gardens, Kew](#); [Sapienza University of Rome](#); [Texas A&M University](#); [Wildscreen](#); and [Zoological Society of London](#).